



Motorized Summer Trails Summary

Presented on 8/25/2010
by Bryan Pike,
Natural Resource Manager –
Public Land Management

Motorized Summer Areas on County Administered



Approx. 3,980 Acres of Motorized Summer Areas on County Administered Tax-Forfeited Lands

- Ft. Ripley Township** – Ft. Ripley GIA ATV Trail
- Roosevelt Township** – Pine Center GIA ATV Trail
- Oak Lawn Township** – Northern Lites Off-Highway Motorcycle Trail
- City of Emily** – Emily-Outing Trail – Crow Wing County Permit

Directory of Motorized Summer Areas on County Managed Public Lands

Directory of Motorized Areas on County Managed Public Lands			
Cities/ Townships	Trail Name	Total Length	Approximate Acres
Fort Ripley	Fort Ripley GIA ATV Trail	7 miles	880
Roosevelt	Pine Center GIA ATV Trail	11 miles	1,600
Oak Lawn	Northern Lites Off-Highway Motorcycle	6.5 miles	500
City of Emily	Emily- Outing	5 miles	1,000
		Total Miles 29.5	Total Approximate Acres 3,980

Fort Ripley Grant-in-Aid ATV Trail

Fort Ripley Township



1 inch equals 0.294175 miles

0 0.125 0.25 0.5 Miles

Legend

- | | |
|-----------------------|--------------------------|
| Gas Station | Named Private Road |
| Trailer Launch | Minimum Maintenance Road |
| Fort Ripley ATV Trail | Streams |
| State Highway | Private Property |
| Township Road | MN DNR Property |
| City Road | Section Boundaries |



Crow Wing County
 Put in Land Management
 202 Laurel Street, Suite 12
 Bemidji, MN 56601

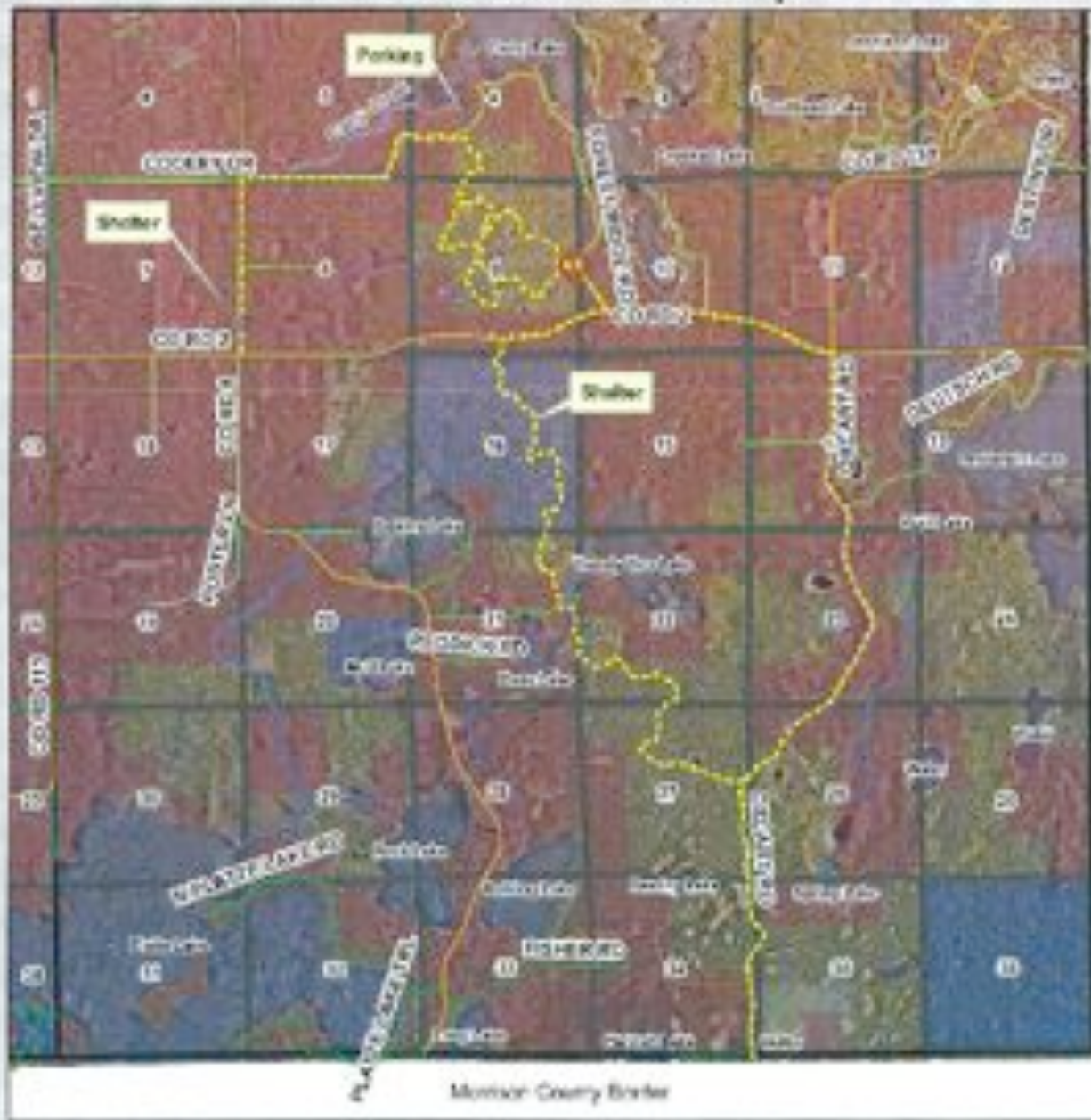
218-724-1100

For more information call 612

3/12/2010

Crow Wing County Coordinates (projected) 44708, 5.7

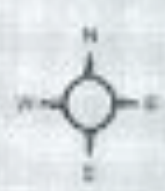
Pine Center Grant-in-Aid ATV Trail Roosevelt Township



1 inch equals 0.625 miles

0 0.4 0.8 1.6 Miles

Legend



- Trail Head & Parking
- Pine Center ATV Trail
- County Road
- Township Road
- Named Private Road
- Streams
- Private Property
- MN DNR Property
- Township Boundary
- Section Boundaries

Drawn by County
Public Land Maintenance
100 Laurel Street, Suite 117
Newport, MN 56470

2004/24 1076


Emily/Outing ATV Trail (County Permit) City of Emily



1 inch equals 0.485357 miles

0 0.15 0.3 0.6 Miles

Legend



-  Parking
-  Emily-Outing ATV Trail
-  State Highway
-  County Road
-  Township Road
-  Streams
-  Private Property
-  MN DNR Property
-  Township Boundaries
-  Section Boundaries

Ontonagon County
Public Land Management
322 Laurel Street, Suite 10
Bassett, MN 56011

218.828.1111

(for non-legals, refer to our website)

Motorcycle Trail on County Land in Sections 24,25,&26 T46N-R30W

