




70-Mile Trail Project Aitkin & Itasca Counties Existing Trails & Proposed Phase 1 Segments



With a grant from the Minnesota legislature and Dept. of Natural Resources, Aitkin and Itasca Counties are exploring 70+ miles of new trails (yellow) to complete a 500-mile ATV/OHV trail system connecting existing trails (pink). Most of the 70+ miles of new trails follow existing forest and township roads. See www.70miletrail.net for more information.

Source: Aitkin Co. trail mapping
MNDNR trail mapping
StreetMap USA

filename: aitkin-itasca-trail_500-mi_8.5x11_29.mxd
date: 02-15-08

-  Existing OHV Trail
-  Proposed OHV Trail (under EAW review)
-  70-Mile Trail (Proposed Phase 1 Segment)

